










## Legend

-  Governorate capital
-  Boundary of former mandate Palestine
-  Armistice demarcation line
-  Administrative boundary (Level 1)
-  International boundary
-  Highways
-  Primary roads
-  Body of water
-  UNDOF administered area

Creation date: 15/09/2014  
Source: UNCS, OCHA, Government of Syria

0 40 80 km



## Disclaimers:

The designations employed and the presentation of material on this map do not imply the expression of any opinion whatsoever on the part of the Secretariat of the United Nations concerning the legal status of any country, territory, city or area or of its authorities, or concerning the delimitation of its frontiers or boundaries.